

OWLS Motor Club

Descriptions to access the Club

Trial locations:

Penshurst, Weald, Horsmonden, Paddock Wood

Revised December 2025



**Bowens Farm, Poundsbridge Lane,
PENSHURST, TN11 8AJ**

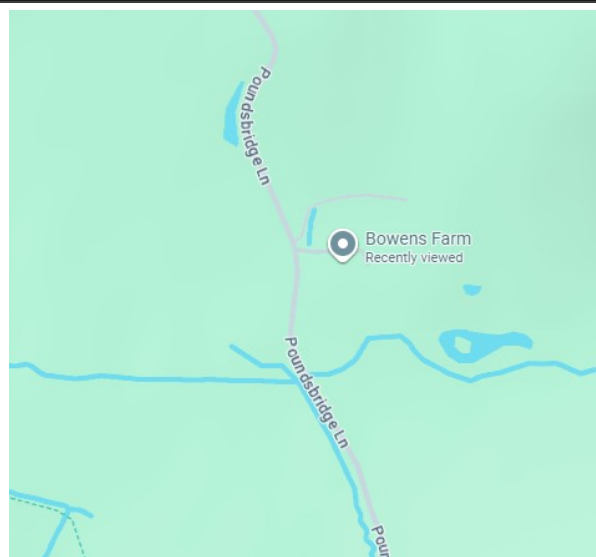
Google Maps link

<https://maps.app.goo.gl/NKJ58asvtNnHLsSA7>

what3words

///doubts.reflected.pancake

[https://what3words.com/
doubts.reflected.pancake](https://what3words.com/doubts.reflected.pancake)



From the North leave the A21 at Tonbridge (south)/Southborough junction and turn right at the end of the slip road on A26 towards Southborough.

In approx. 3/4 mile **turn right at Bidborough Corner**. Go through Bidborough Village and straight on for approx. 2 miles. **Turn Left down Poundsbridge Lane**. Bowens Farm is approx..1 mile on left hand side.

From Medway/Maidstone etc. take the A26 to Tonbridge. **Turn left into the High Street (DO NOT take the mini bypass signed Tunbridge Wells)**. Straight through the High Street, pass the railway station and straight on at the roundabout by the church. Straight on at the mini roundabout by the petrol station on the A26. Cross over the A21 at the top of the hill to Bidborough Corner.

Turn Right and pick up directions as above.

From Tunbridge Wells etc. take the A26 through Southborough to Bidborough Corner. **Turn left** and pick up directions as above. The start is signed from Bidborough Corner

Google Maps location QR Code

Save all of that typing! Open your phone camera, point at the QR code, click on the link, google maps will load to the exact location (road access) for your trial.

Click "Directions".



Penshurst

**WESTWOOD FARM, SEVENOAKS WEALD,
TN11 8PL**

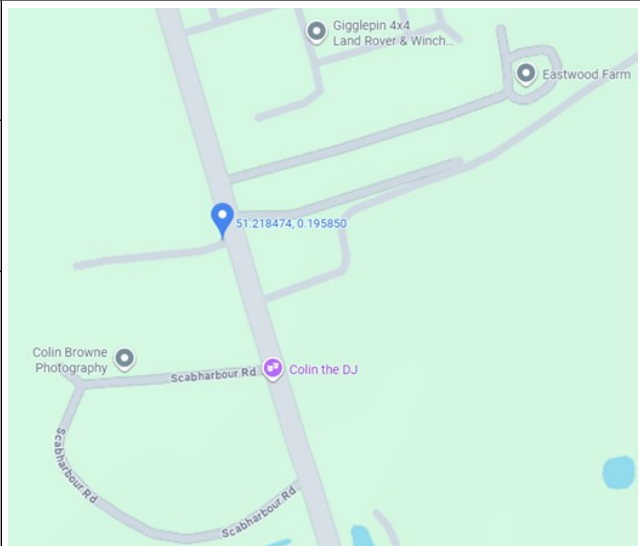
Google Maps link

<https://maps.app.goo.gl/UmWY3ikuaBsm4KEr9>

What3words

///hours.upon.stage

<https://what3words.com/hours.upon.stage>



From the South take the A21 North of Tonbridge to the exit signposted A225 Sevenoaks. Take the **first exit** from the roundabout at the top of the slip road signposted Sevenoaks Weald (Morleys Road).

From the North take the A21 South from the M25 and leave at the junction signposted B245 Tonbridge North. **Go right round the roundabout** at the end of the slip road (crossing over the A21) and take the exit Sevenoaks Weald (Morleys Road). Follow Morleys Road into Sevenoaks Weald Village and take the **first left** signposted Leigh/Penshurst (and Gaza Estate). This is **Scabharbour Road**. The route will be signed from this junction. The start (approximately 1 mile) will be signed on the **righthand side** up a farm road.

PLEASE DRIVE QUIETLY AND CAREFULLY THROUGH SEVENOAKS WEALD VILLAGE.

Google Maps location QR Code

Save all of that typing! Open your phone camera, point at the QR code, click on the link, google maps will load to the exact location (road access) for your trial.

Click "Directions".



The weald

**JACKSONS WOOD, HAYMANS HILL,
HORSMONDEN, KENT, TN12 8BX**

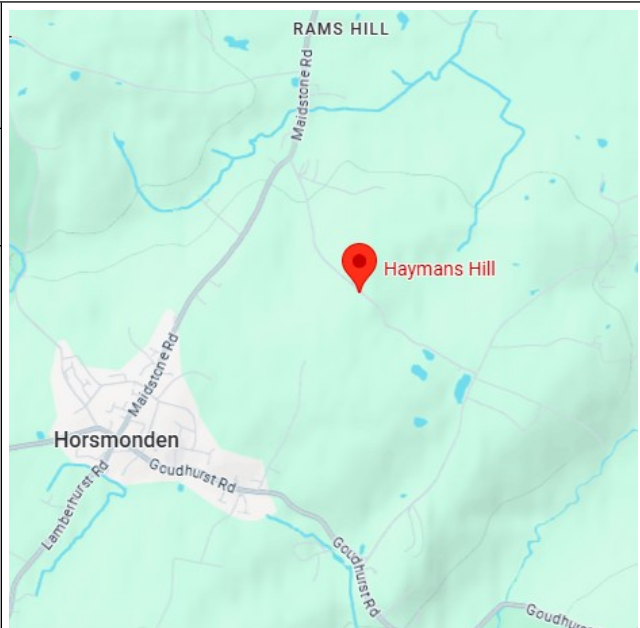
Google Maps link

<https://maps.app.goo.gl/xhfC72hi8VV1irZE7>

What3words

///stubborn.tiles.cabbages

<https://what3words.com/stubborn.tiles.cabbages>



A21 past Tonbridge and straight on at end of Pembury Bypass (Kippings Cross) towards Lamberhurst. Approaching Lamberhurst **turn left at roundabout** S/P A262 Goudhurst. Almost immediately **turn left onto B2162** S/P Horsmonden & Maidstone. At Horsmonden go straight on at crossroads, staying on the B2162. At bottom of hill (approx. 1 ¼ miles) on left hand bend **turn right into Haymans Hill**.

Jacksons Wood (approx..1 mile on left hand side) will be signed from this junction.

OR:

A228 (Seven Mile Lane) to **second** roundabout (East Peckham) **turn left on to B2015** S/P Watlington & Maidstone. In approx. ¼ mile **turn right** into B2162 S/P Yalding. Straight through Yalding, staying on B2162 for approx.4 miles (just after Rams Hill Mowers and turning on right) on right hand bend **turn left into Haymans Hill**.

Jacksons Wood (approx.1 mile on left hand side) will be signed from this junction.

It is assumed that anyone from Maidstone etc. can map read their way to Yalding and then pick up the B2162 to Horsmonden

Google Maps location QR Code

Save all of that typing! Open your phone camera, point at the QR code, click on the link, google maps will load to the exact location (road access) for your trial.

Click "Directions".



Horsmonden

**MOLE TRAP WOODS, MASCALLS SCHOOL,
MASCALLS COURT RD, PADDOCK WOOD,
TN12 6LT**

Google Maps link

Parking at Mascalls Court Farm:

[https://maps.app.goo.gl/
RUMjh7CymBAXNSNN7](https://maps.app.goo.gl/RUMjh7CymBAXNSNN7)

Entrance to woods:

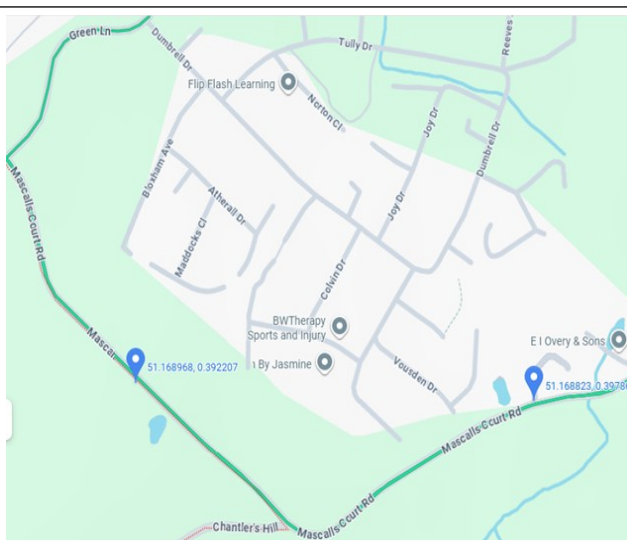
<https://maps.app.goo.gl/SRCmDBrus3NYBgr88>

what3words

For Parking ///conductor.ports.diver

Entrance to trial ///cemented.ordinary.whispers

<https://what3words.com/conductor.ports.diver>



On the A21 straight on at the roundabout south of Tonbridge (start of Pembury By-Pass). Proceed to next roundabout (end of by-pass) and **turn left** on the B2160 signposted Matfield and Paddock Wood. Go straight through Matfield and down the hill until you come to **Mascalls School on the right hand side**. Immediately past the school there is an offset crossroads. **Turn right** and the start will be signed from this junction.

From Maidstone etc., turn left at the Hop Farm roundabout on the B2160 to Paddock Wood. Go straight through Paddock Wood and as you leave the Village you will come to an offset crossroads. **Turn left**. Start will be signed from this junction.

SPECIAL NOTE You are requested to **unload your bikes into the woods where the sections are situated BEFORE** carrying on to the farmyard to park your vehicles and trailers and to sign on. Brian will be in the woods keeping an eye on the bikes.

We would ask competitors and spectators **not to park in the road**.

Google Maps location QR Code

Save all of that typing! Open your phone camera, point at the QR code, click on the link, google maps will load to the exact location (road access) for your trial.

Click "Directions".



Moletrap woods, Paddock Wood